

In Emergency call:
07900 981246

Symbols: ISOM 2017-2 - 100%

- x o Hide, Post
- Uncrossable Fence
- Out of Bounds

Course: 1

Course closes at 1430h



Copyright Southampton Orienteering Club 2023

No portion of this map may be copied or used without prior permission from SOC. The representation of a track or path does not indicate a right of way. Possession of this map does not imply right of access for orienteering or any other purpose. This map update produced March 2023 M Light with thanks to previous surveyors and mappers.

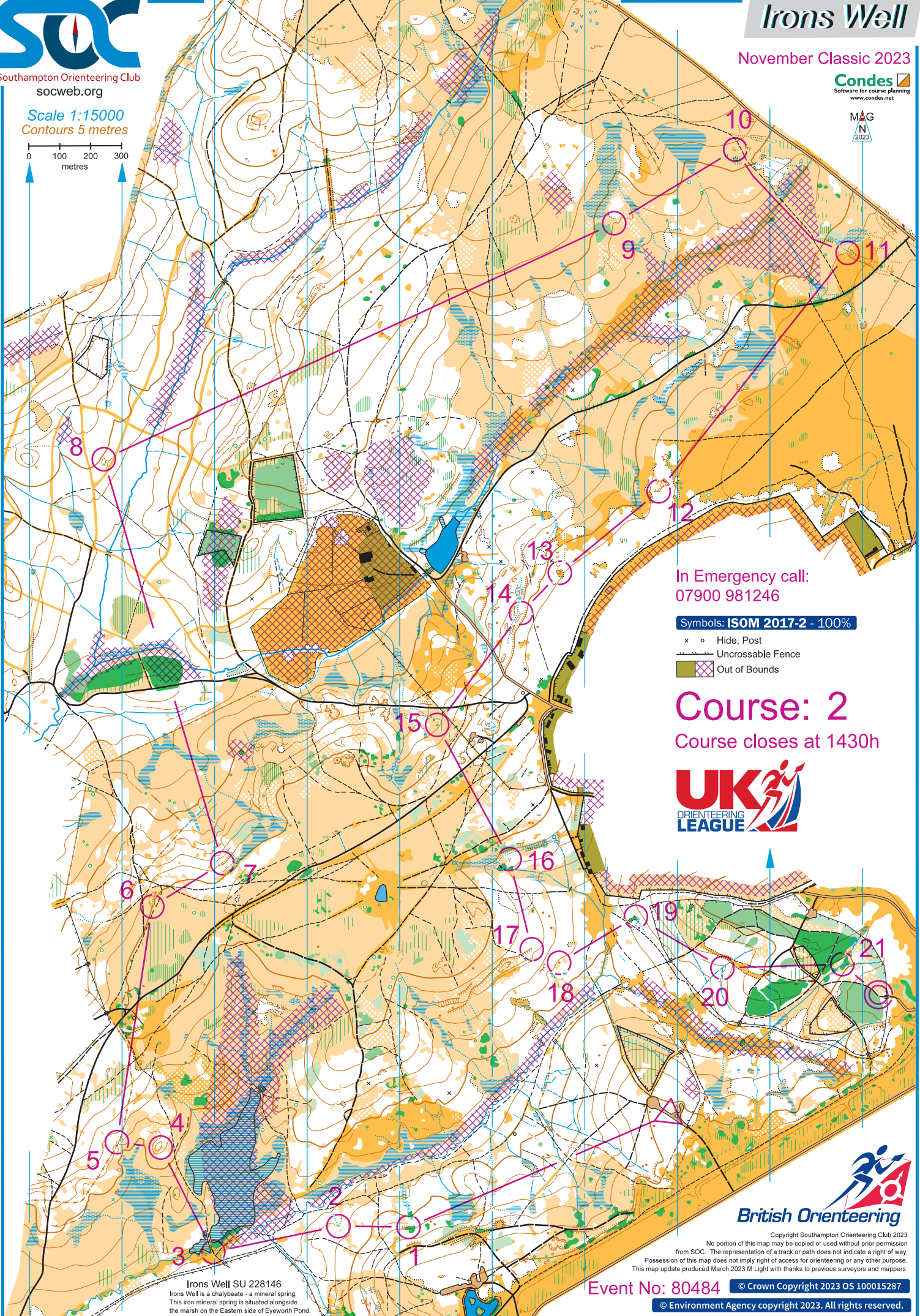
Irons Well SU 228146

Irons Well is a chalybeate - a mineral spring.
This iron mineral spring is situated alongside
the marsh on the Eastern side of Eyeworth Pond.

Event No: 80484

© Crown Copyright 2023 OS 100015287

© Environment Agency copyright 2023. All rights reserved.



In Emergency call:
07900 981246

Symbols: ISOM 2017-2 - 100%

- x o Hide, Post
- Uncrossable Fence
- Out of Bounds

Course: 2

Course closes at 1430h



Copyright Southampton Orienteering Club 2023

No portion of this map may be copied or used without prior permission from SOC. The representation of a track or path does not indicate a right of way. Possession of this map does not imply right of access for orienteering or any other purpose. This map update produced March 2023 M Light with thanks to previous surveyors and mappers.

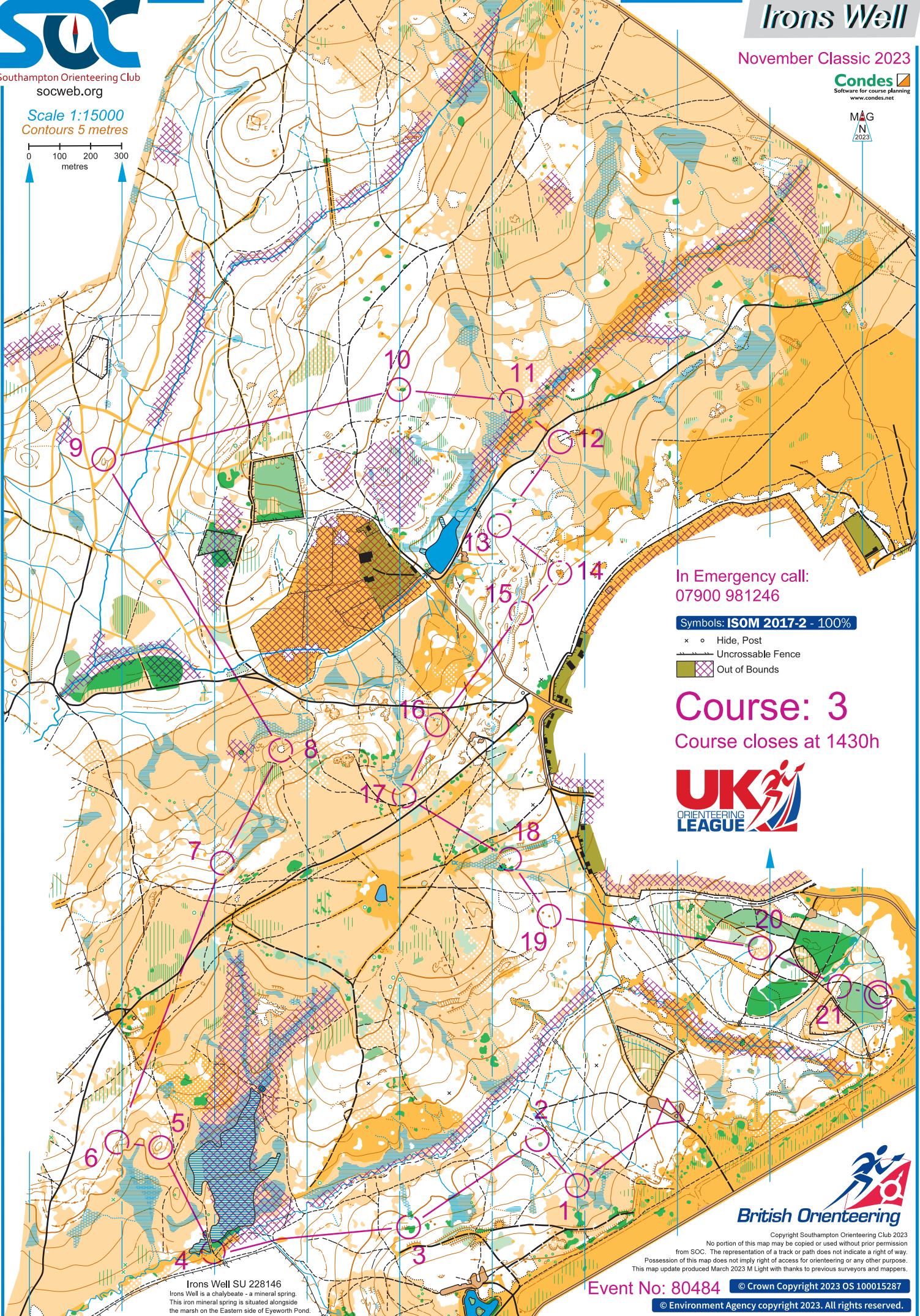
Event No: 80484

© Crown Copyright 2023 OS 100015287

© Environment Agency copyright 2023. All rights reserved.

Irons Well SU 228146

Irons Well is a chalybeate - a mineral spring.
This iron mineral spring is situated alongside
the marsh on the Eastern side of Eyeworth Pond.



In Emergency call:
07900 981246

Symbols: ISOM 2017-2 - 100%

- × ○ Hide, Post
- Uncrossable Fence
- Out of Bounds

Course: 3

Course closes at 1430h



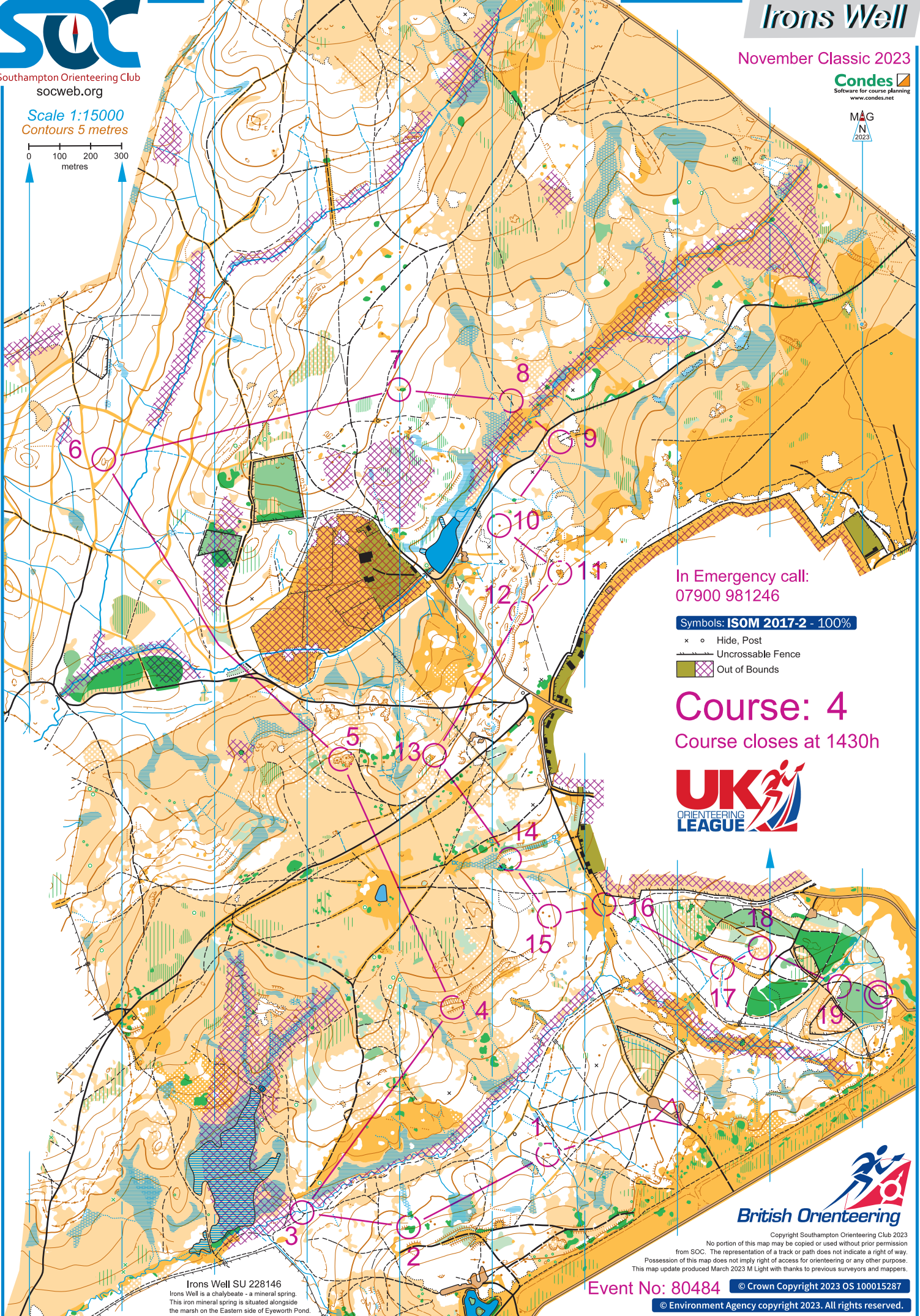
Irons Well SU 228146
Irons Well is a chalybeate - a mineral spring.
This iron mineral spring is situated alongside
the marsh on the Eastern side of Eyeworth Pond.

Event No: 80484

© Crown Copyright 2023 OS 100015287

© Environment Agency copyright 2023. All rights reserved.

Copyright Southampton Orienteering Club 2023
No portion of this map may be copied or used without prior permission
from SOC. The representation of a track or path does not indicate a right of way.
Possession of this map does not imply right of access for orienteering or any other purpose.
This map update produced March 2023 M Light with thanks to previous surveyors and mappers.



In Emergency call:
07900 981246

Symbols: ISOM 2017-2 - 100%

- x o Hide, Post
- Uncrossable Fence
- Out of Bounds

Course: 4

Course closes at 1430h



Copyright Southampton Orienteering Club 2023

No portion of this map may be copied or used without prior permission from SOC. The representation of a track or path does not indicate a right of way. Possession of this map does not imply right of access for orienteering or any other purpose. This map update produced March 2023 M Light with thanks to previous surveyors and mappers.

Event No: 80484

© Crown Copyright 2023 OS 100015287

© Environment Agency copyright 2023. All rights reserved.

Irons Well SU 228146

Irons Well is a chalybeate - a mineral spring.
This iron mineral spring is situated alongside
the marsh on the Eastern side of Eyeworth Pond.

In Emergency call:
07900 981246

Symbols: ISOM 2017-2 - 100%

- × ○ Hide, Post
- Uncrossable Fence
- Out of Bounds

Course: 5

Course closes at 1430h



Copyright Southampton Orienteering Club 2023

No portion of this map may be copied or used without prior permission from SOC. The representation of a track or path does not indicate a right of way. Possession of this map does not imply right of access for orienteering or any other purpose. This map update produced March 2023 M Light with thanks to previous surveyors and mappers.

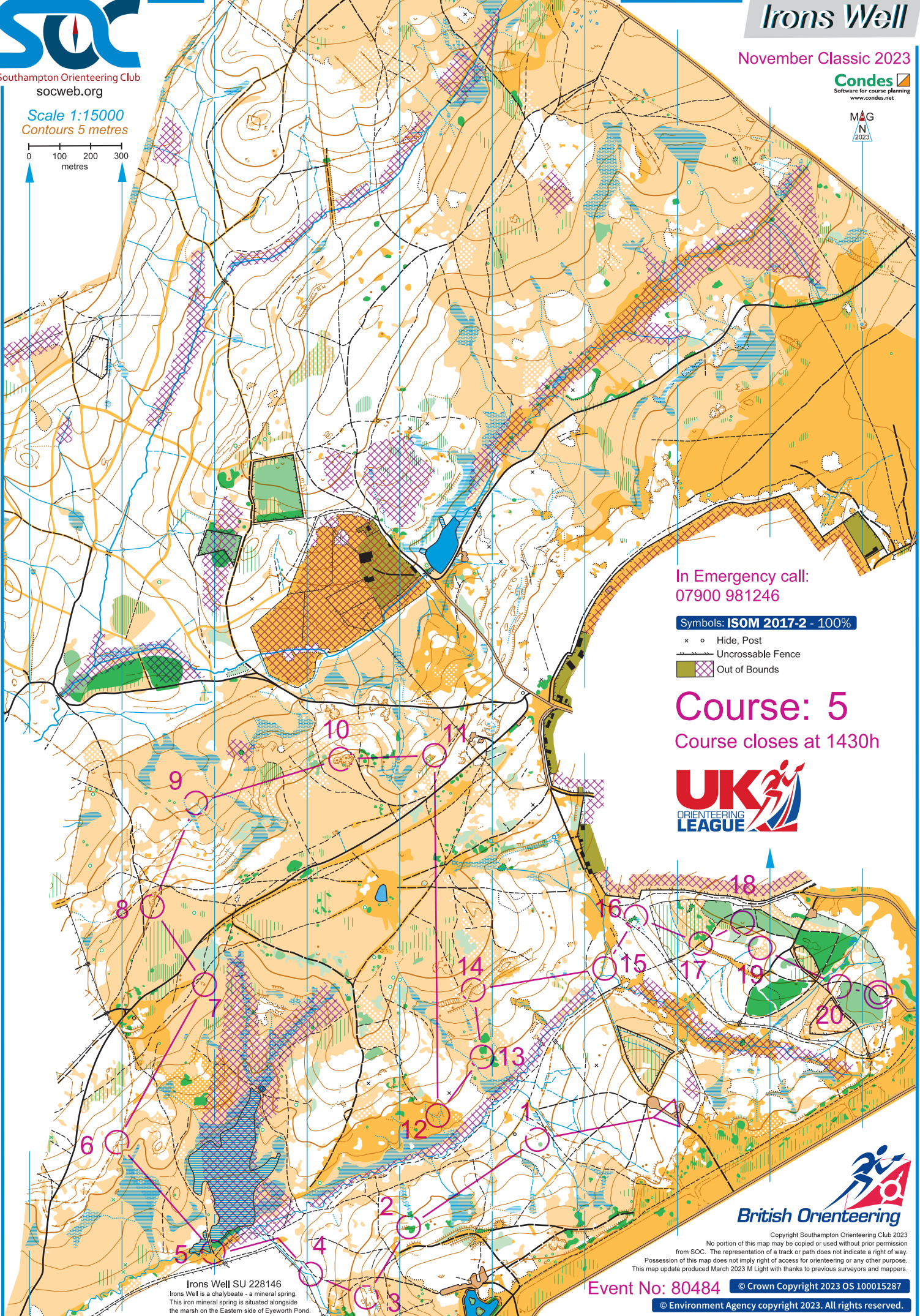
Event No: 80484

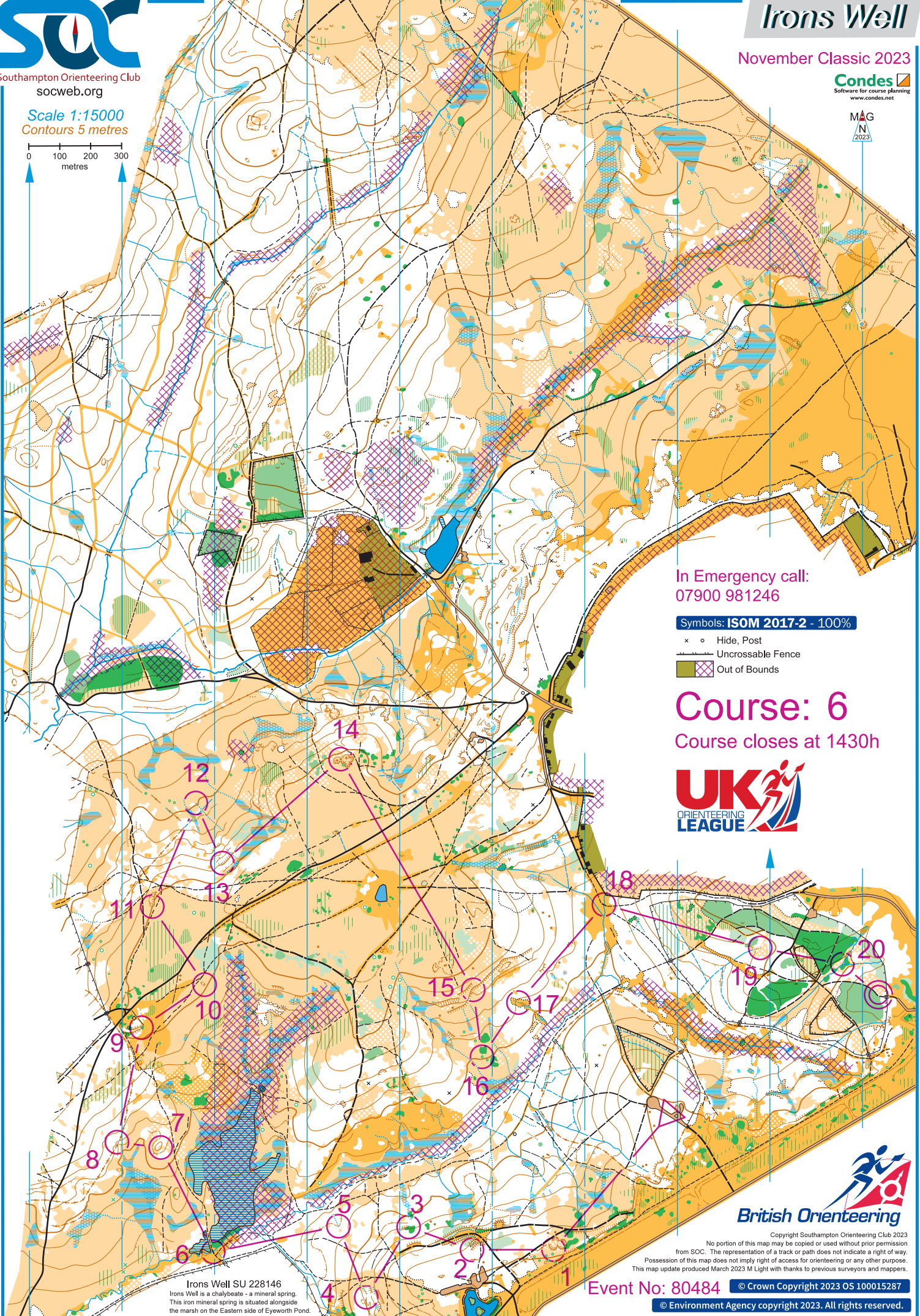
© Crown Copyright 2023 OS 100015287

© Environment Agency copyright 2023. All rights reserved.

Irons Well SU 228146

Irons Well is a chalybeate - a mineral spring.
This iron mineral spring is situated alongside
the marsh on the Eastern side of Eyeworth Pond.





In Emergency call:
07900 981246

Symbols: ISOM 2017-2 - 100%

- x o Hide, Post
- Uncrossable Fence
- Out of Bounds

Course: 6

Course closes at 1430h



Copyright Southampton Orienteering Club 2023

No portion of this map may be copied or used without prior permission from SOC. The representation of a track or path does not indicate a right of way. Possession of this map does not imply right of access for orienteering or any other purpose. This map update produced March 2023 M Light with thanks to previous surveyors and mappers.

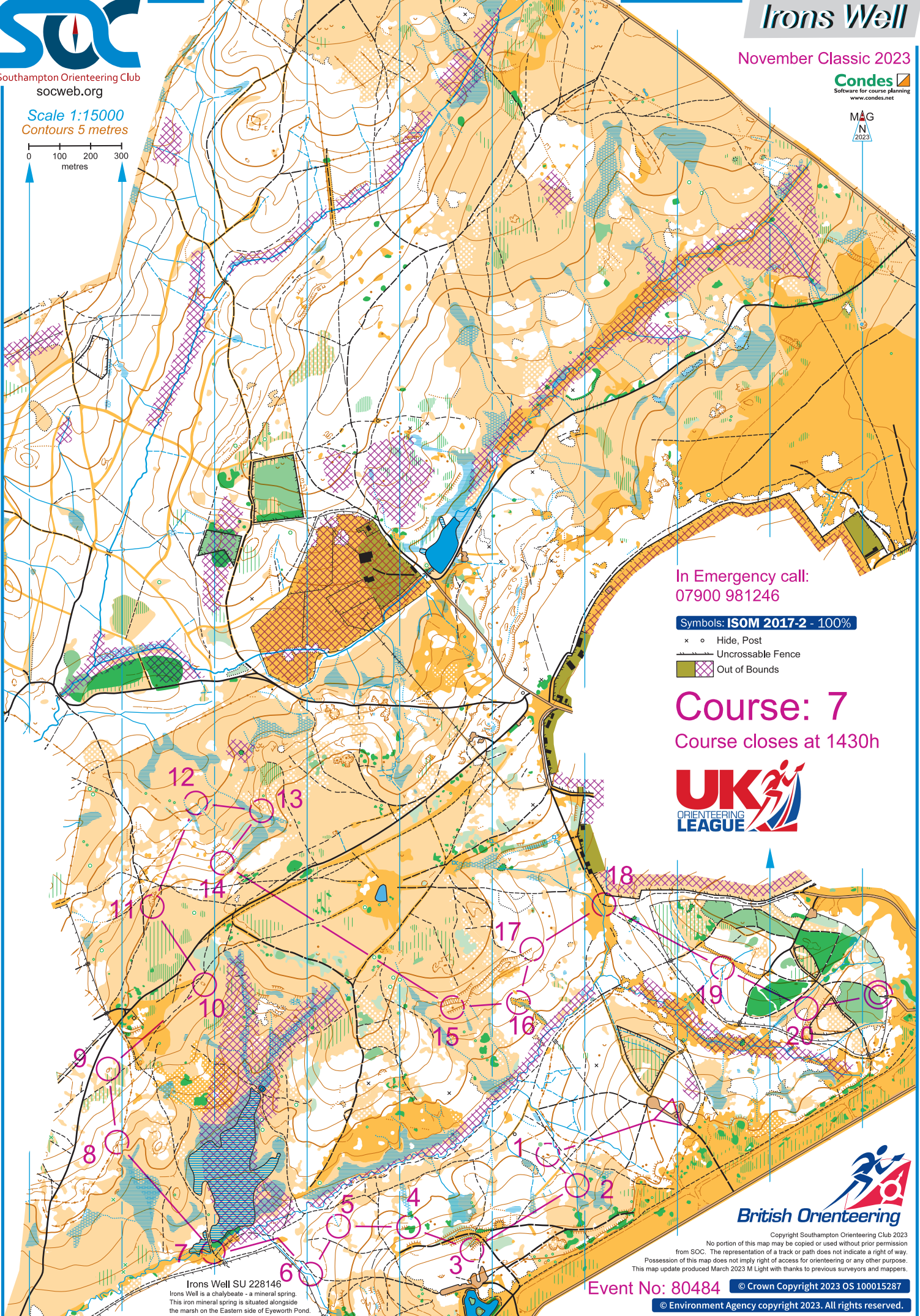
Irons Well SU 228146

Irons Well is a chalybeate - a mineral spring.
This iron mineral spring is situated alongside
the marsh on the Eastern side of Eyeworth Pond.

Event No: 80484

© Crown Copyright 2023 OS 100015287

© Environment Agency copyright 2023. All rights reserved.



In Emergency call:
07900 981246

Symbols: ISOM 2017-2 - 100%

- × ○ Hide, Post
- Uncrossable Fence
- Out of Bounds

Course: 7
Course closes at 1430h



Copyright Southampton Orienteering Club 2023

No portion of this map may be copied or used without prior permission from SOC. The representation of a track or path does not indicate a right of way. Possession of this map does not imply right of access for orienteering or any other purpose. This map update produced March 2023 M Light with thanks to previous surveyors and mappers.

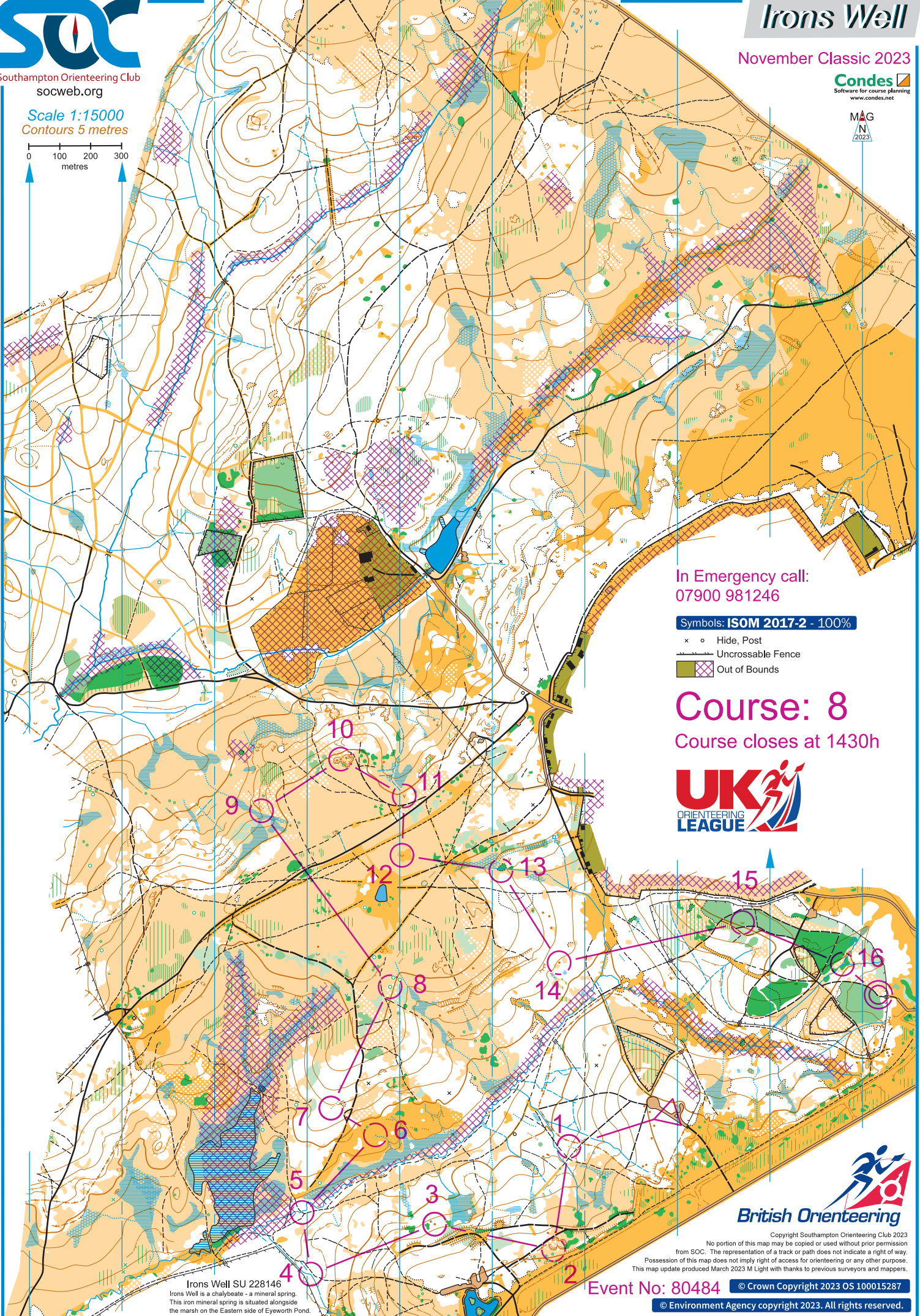
Event No: 80484

© Crown Copyright 2023 OS 100015287

© Environment Agency copyright 2023. All rights reserved.

Irons Well SU 228146

Irons Well is a chalybeate - a mineral spring.
This iron mineral spring is situated alongside
the marsh on the Eastern side of Eyeworth Pond.



In Emergency call:
07900 981246

Symbols: ISOM 2017-2 - 100%

- x o Hide, Post
- Uncrossable Fence
- Out of Bounds

Course: 8

Course closes at 1430h



Copyright Southampton Orienteering Club 2023
No portion of this map may be copied or used without prior permission from SOC. The representation of a track or path does not indicate a right of way. Possession of this map does not imply right of access for orienteering or any other purpose. This map update produced March 2023 M Light with thanks to previous surveyors and mappers.

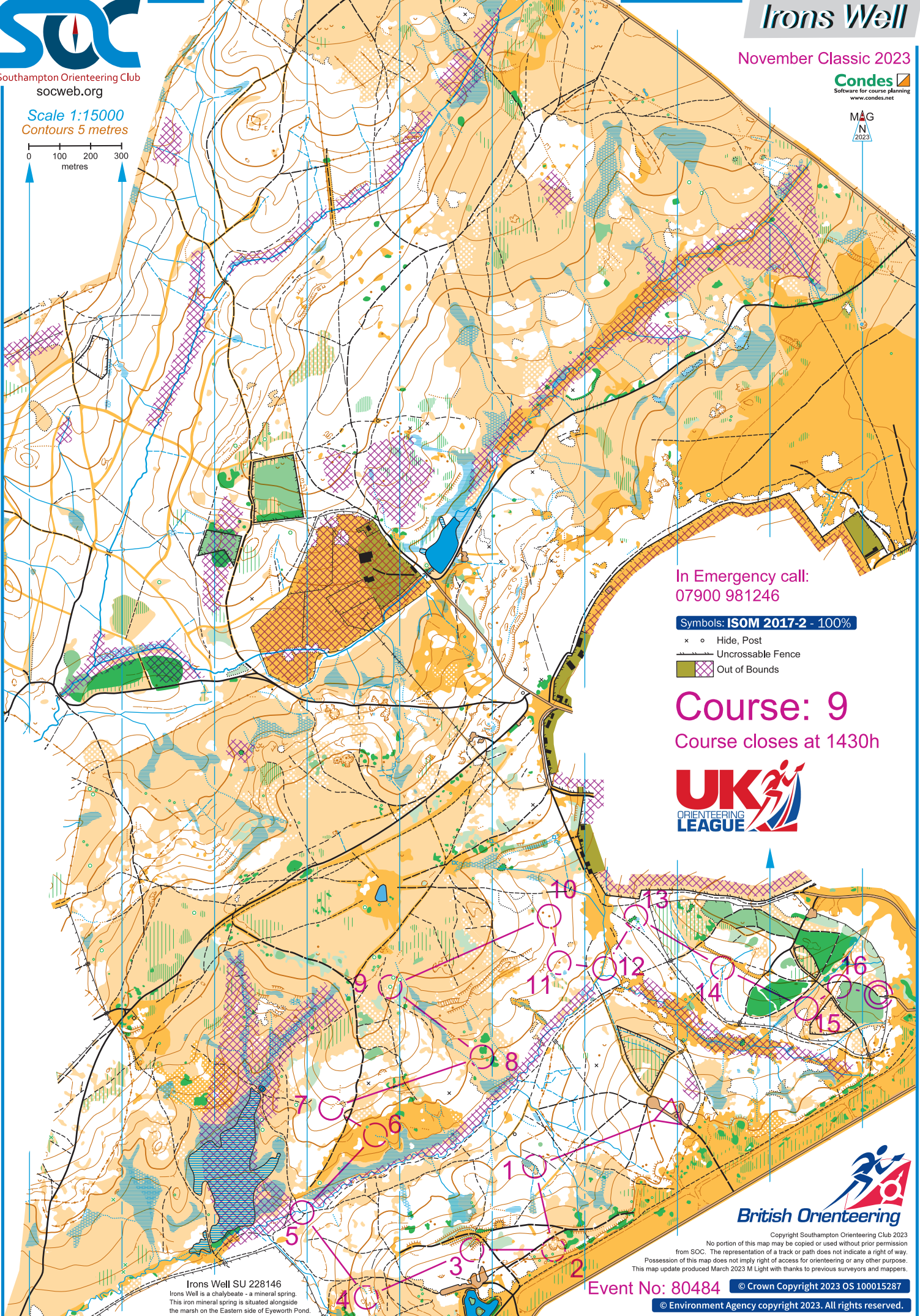
Irons Well SU 228146

Irons Well is a chalybeate - a mineral spring.
This iron mineral spring is situated alongside
the marsh on the Eastern side of Eyeworth Pond.

Event No: 80484

© Crown Copyright 2023 OS 100015287

© Environment Agency copyright 2023. All rights reserved.



In Emergency call:
07900 981246

Symbols: ISOM 2017-2 - 100%

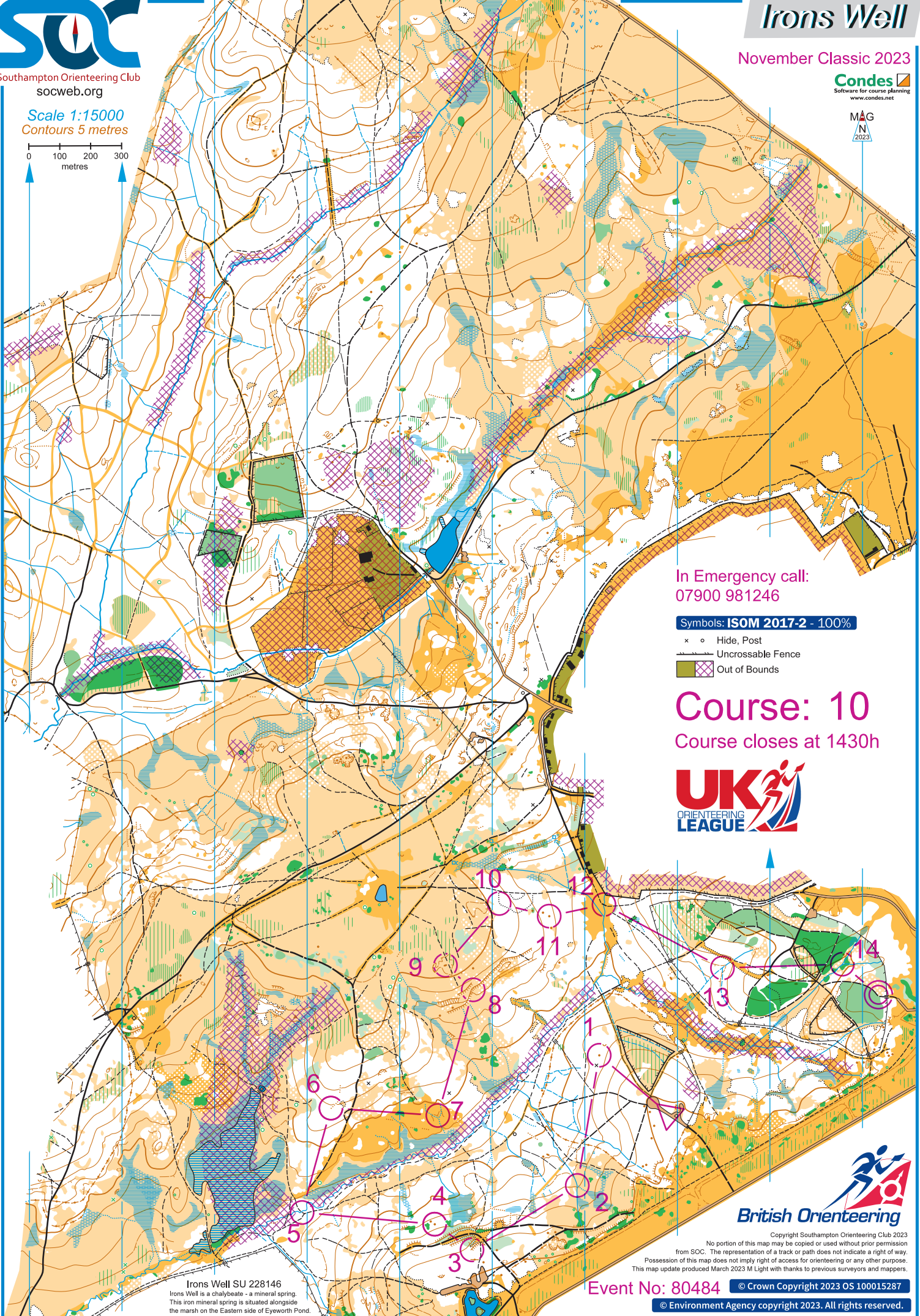
- x o Hide, Post
- Uncrossable Fence
- Out of Bounds

Course: 9

Course closes at 1430h



Irons Well SU 228146
Irons Well is a chalybeate - a mineral spring.
This iron mineral spring is situated alongside
the marsh on the Eastern side of Eyeworth Pond.



In Emergency call:
07900 981246

Symbols: ISOM 2017-2 - 100%

- x o Hide, Post
- Uncrossable Fence
- Out of Bounds

Course: 10
Course closes at 1430h



Copyright Southampton Orienteering Club 2023

No portion of this map may be copied or used without prior permission from SOC. The representation of a track or path does not indicate a right of way. Possession of this map does not imply right of access for orienteering or any other purpose. This map update produced March 2023 M Light with thanks to previous surveyors and mappers.

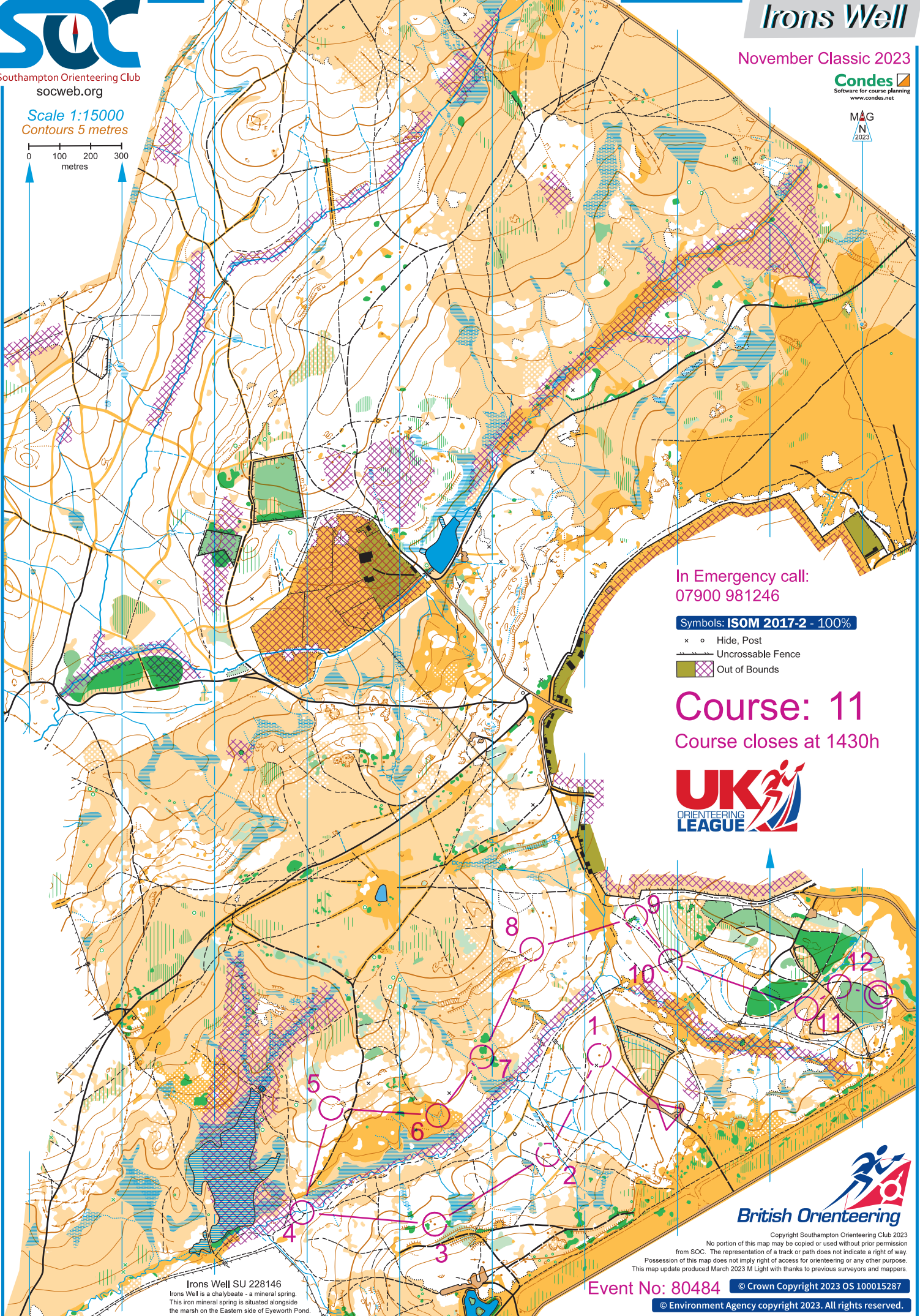
Event No: 80484

© Crown Copyright 2023 OS 100015287

© Environment Agency copyright 2023. All rights reserved.

Irons Well SU 228146

Irons Well is a chalybeate - a mineral spring.
This iron mineral spring is situated alongside
the marsh on the Eastern side of Eyeworth Pond.



In Emergency call:
07900 981246

Symbols: ISOM 2017-2 - 100%

- × ○ Hide, Post
- Uncrossable Fence
- Out of Bounds

Course: 11
Course closes at 1430h



Copyright Southampton Orienteering Club 2023

No portion of this map may be copied or used without prior permission from SOC. The representation of a track or path does not indicate a right of way. Possession of this map does not imply right of access for orienteering or any other purpose. This map update produced March 2023 M Light with thanks to previous surveyors and mappers.

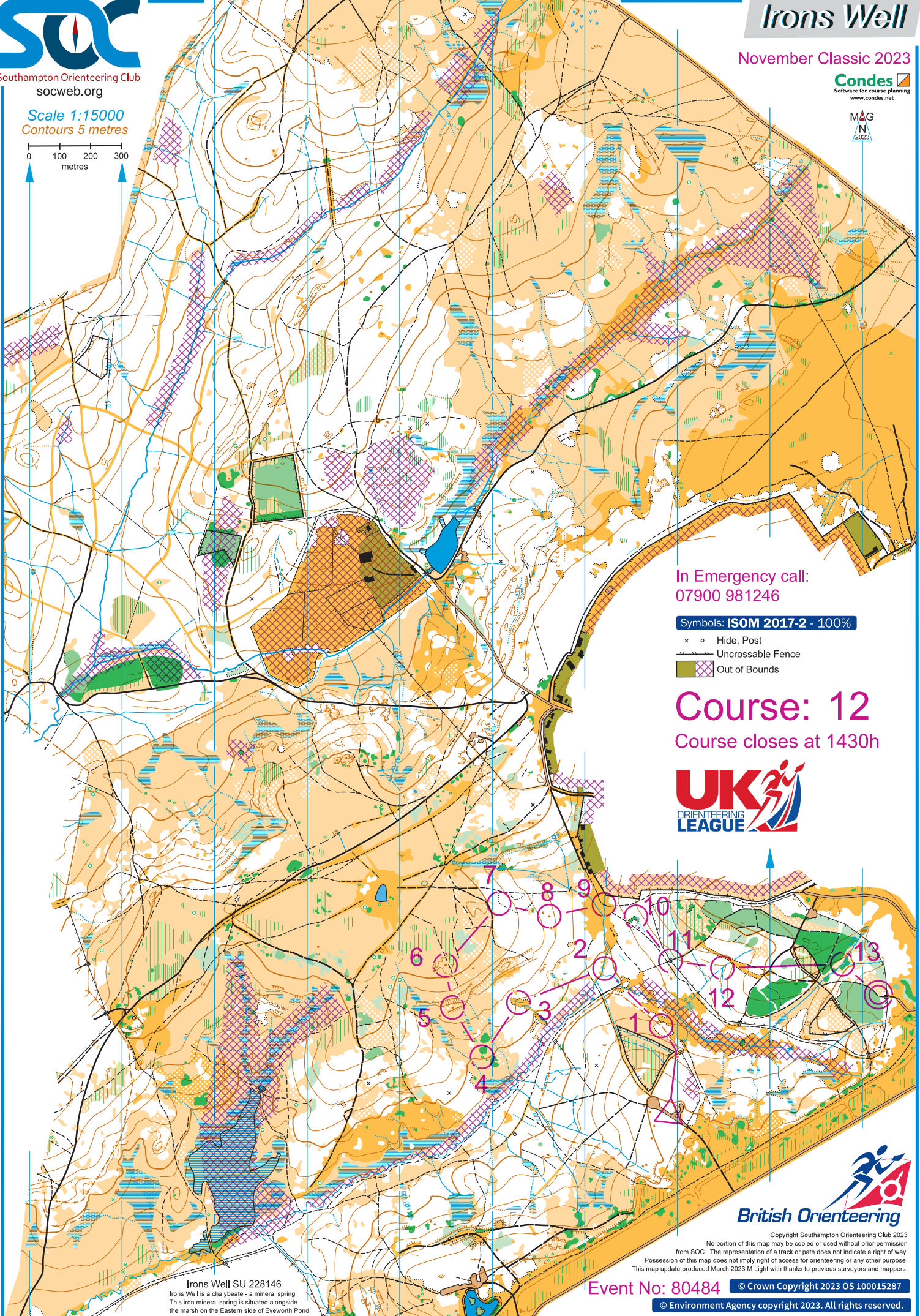
Event No: 80484

© Crown Copyright 2023 OS 100015287

© Environment Agency copyright 2023. All rights reserved.

Irons Well SU 228146

Irons Well is a chalybeate - a mineral spring.
This iron mineral spring is situated alongside
the marsh on the Eastern side of Eyeworth Pond.



In Emergency call:
07900 981246

Symbols: ISOM 2017-2 - 100%

- x o Hide, Post
- Uncrossable Fence
- Out of Bounds

Course: 12
Course closes at 1430h



Copyright Southampton Orienteering Club 2023

No portion of this map may be copied or used without prior permission from SOC. The representation of a track or path does not indicate a right of way. Possession of this map does not imply right of access for orienteering or any other purpose. This map update produced March 2023 M Light with thanks to previous surveyors and mappers.

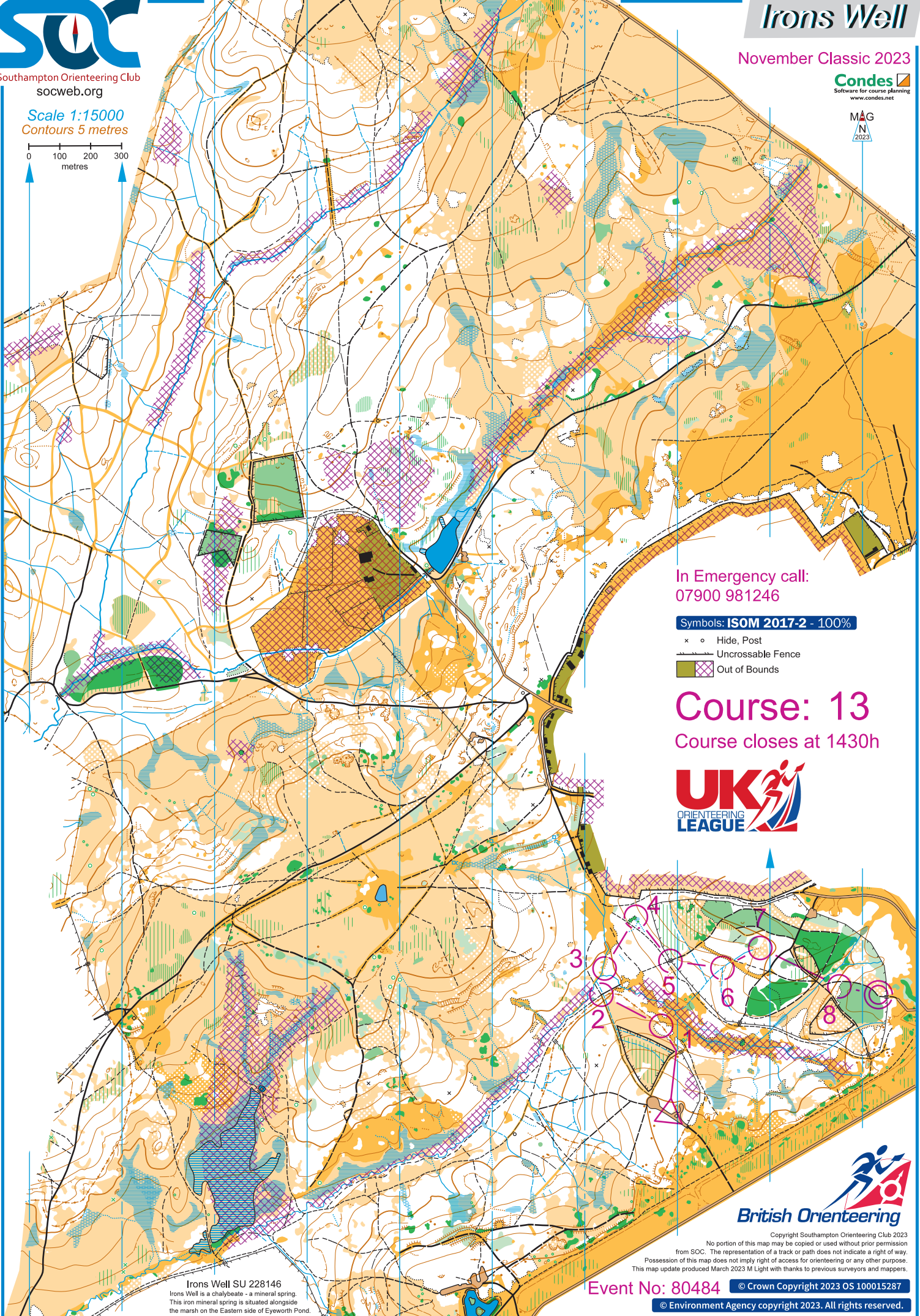
Irons Well SU 228146

Irons Well is a chalybeate - a mineral spring.
This iron mineral spring is situated alongside
the marsh on the Eastern side of Eyeworth Pond.

Event No: 80484

© Crown Copyright 2023 OS 100015287

© Environment Agency copyright 2023. All rights reserved.



In Emergency call:
07900 981246

Symbols: ISOM 2017-2 - 100%

- x o Hide, Post
- Uncrossable Fence
- Out of Bounds

Course: 13

Course closes at 1430h

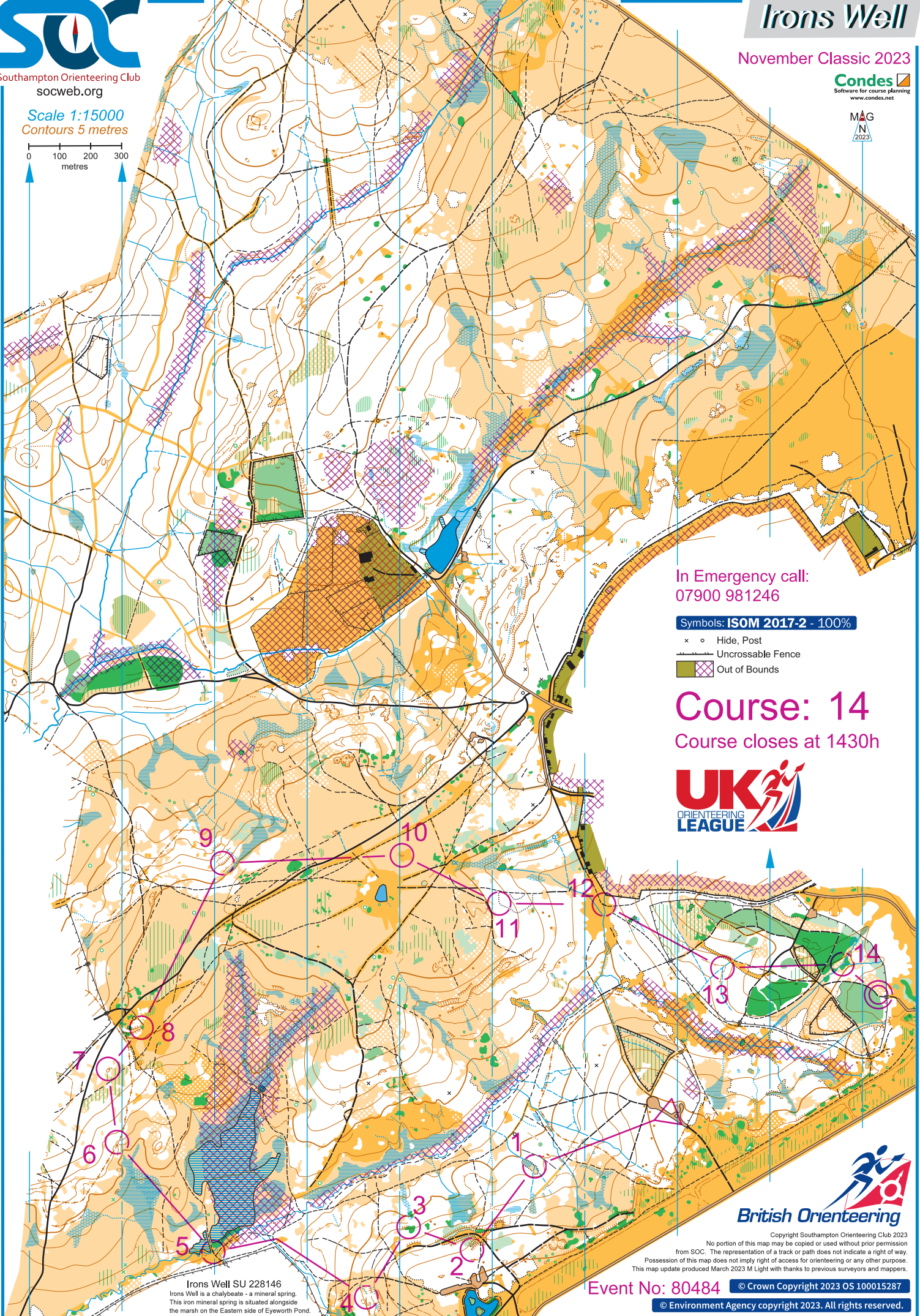


Irons Well SU 228146
Irons Well is a chalybeate - a mineral spring.
This iron mineral spring is situated alongside
the marsh on the Eastern side of Eyeworth Pond.

Event No: 80484 © Crown Copyright 2023 OS 100015287

© Environment Agency copyright 2023. All rights reserved.

Copyright Southampton Orienteering Club 2023
No portion of this map may be copied or used without prior permission
from SOC. The representation of a track or path does not indicate a right of way.
Possession of this map does not imply right of access for orienteering or any other purpose.
This map update produced March 2023 M Light with thanks to previous surveyors and mappers.



In Emergency call:
07900 981246

Symbols: ISOM 2017-2 - 100%

- x o Hide, Post
- Uncrossable Fence
- Out of Bounds

Course: 14
Course closes at 1430h



Copyright Southampton Orienteering Club 2023

No portion of this map may be copied or used without prior permission from SOC. The representation of a track or path does not indicate a right of way. Possession of this map does not imply right of access for orienteering or any other purpose. This map update produced March 2023 M Light with thanks to previous surveyors and mappers.

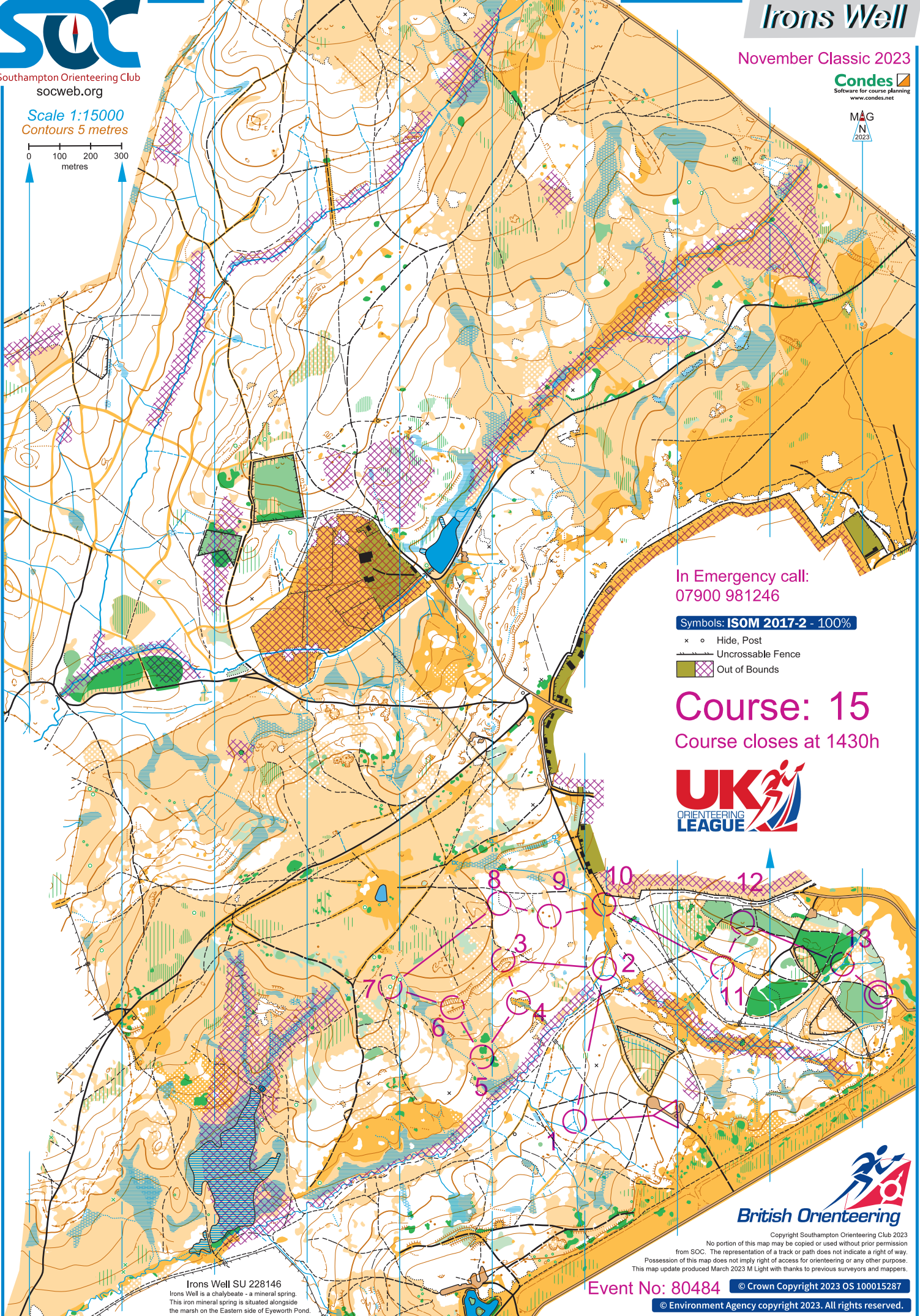
Event No: 80484

© Crown Copyright 2023 OS 100015287

© Environment Agency copyright 2023. All rights reserved.

Irons Well SU 228146

Irons Well is a chalybeate - a mineral spring.
This iron mineral spring is situated alongside
the marsh on the Eastern side of Eyeworth Pond.



In Emergency call:
07900 981246

Symbols: ISOM 2017-2 - 100%

- × ○ Hide, Post
- Uncrossable Fence
- Out of Bounds

Course: 15

Course closes at 1430h



Copyright Southampton Orienteering Club 2023

No portion of this map may be copied or used without prior permission from SOC. The representation of a track or path does not indicate a right of way. Possession of this map does not imply right of access for orienteering or any other purpose. This map update produced March 2023 M Light with thanks to previous surveyors and mappers.

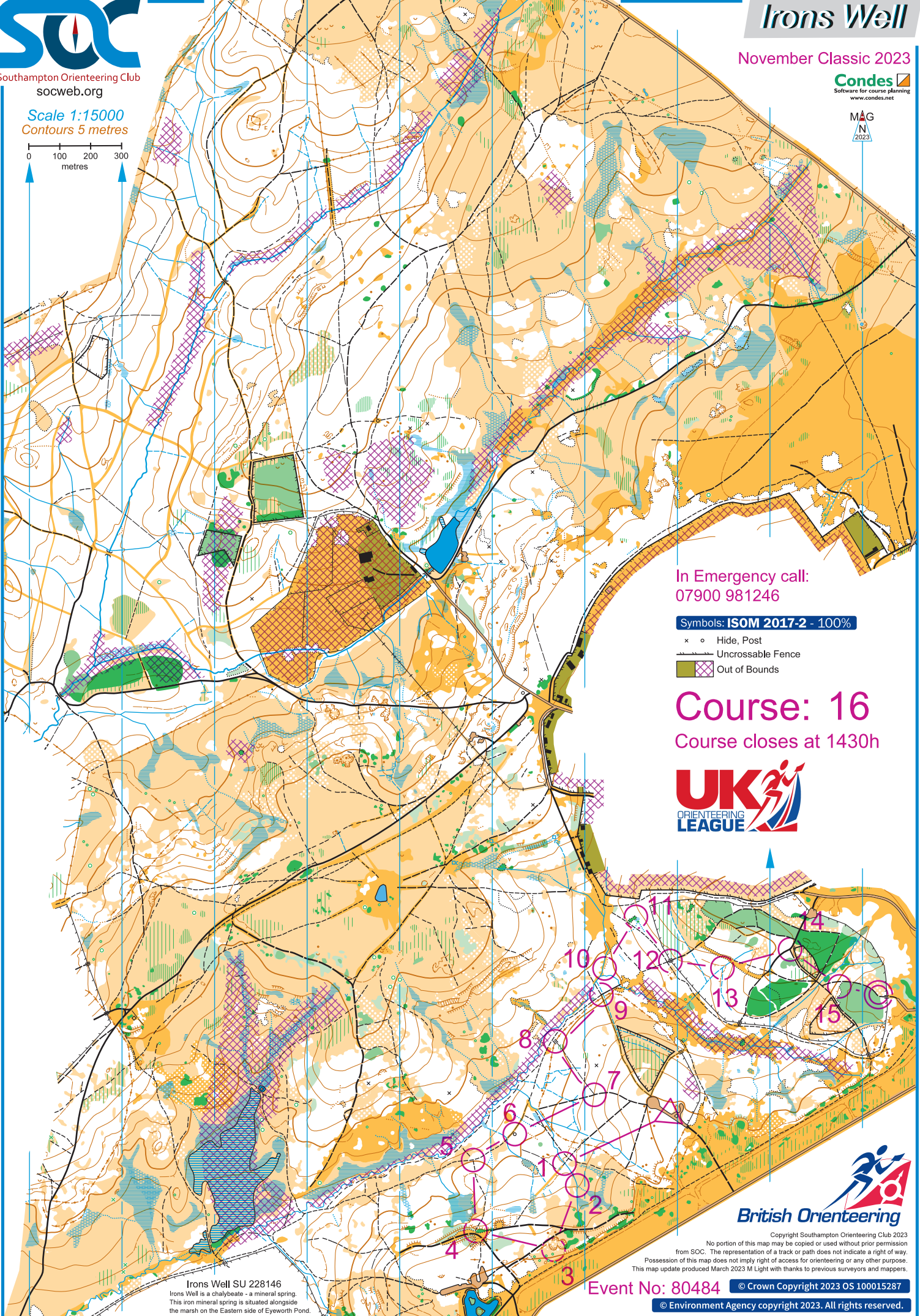
Irons Well SU 228146

Irons Well is a chalybeate - a mineral spring.
This iron mineral spring is situated alongside
the marsh on the Eastern side of Eyeworth Pond.

Event No: 80484

© Crown Copyright 2023 OS 100015287

© Environment Agency copyright 2023. All rights reserved.



In Emergency call:
07900 981246

Symbols: ISOM 2017-2 - 100%

- x o Hide, Post
- Uncrossable Fence
- Out of Bounds

Course: 16
Course closes at 1430h

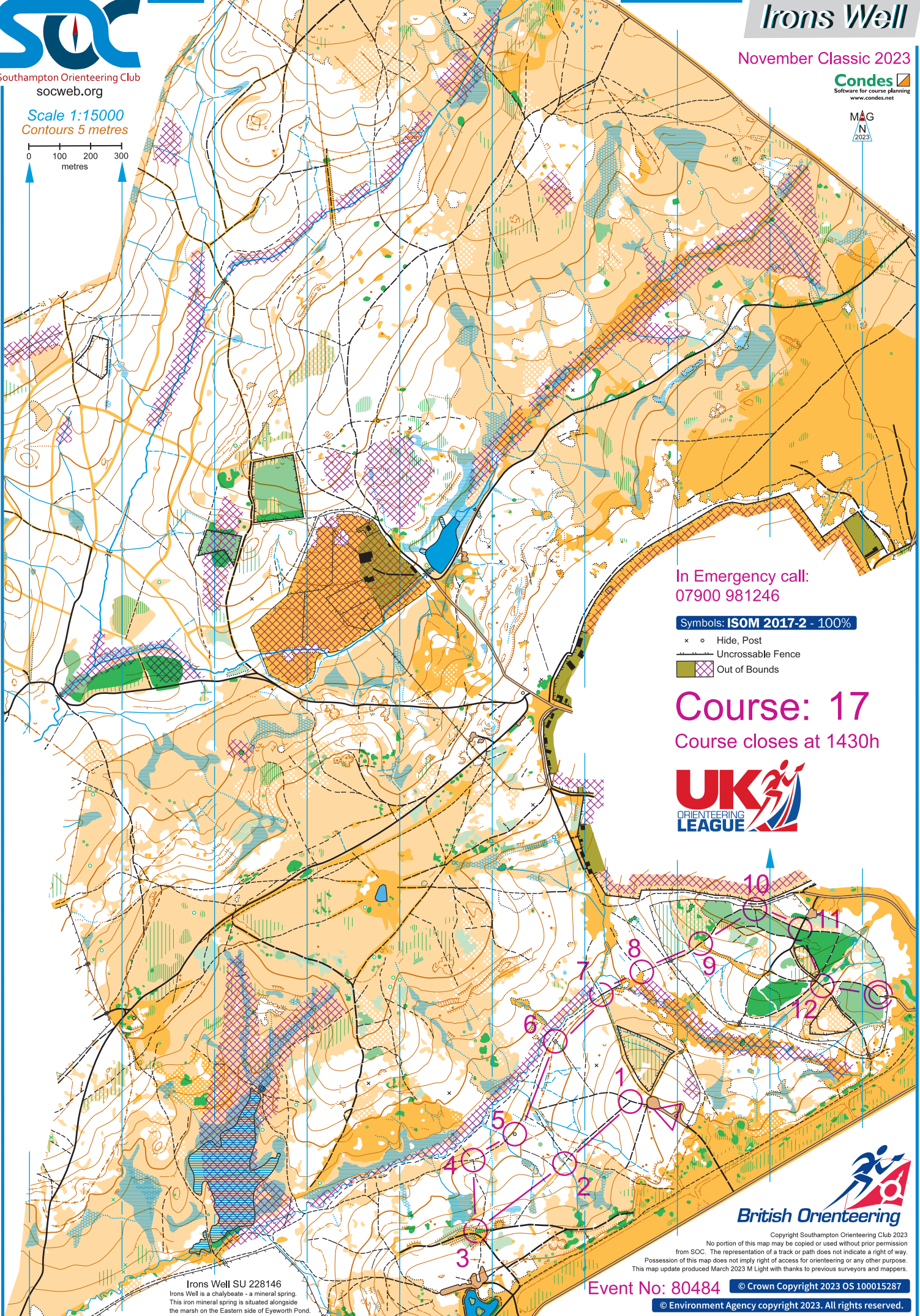


Copyright Southampton Orienteering Club 2023
No portion of this map may be copied or used without prior permission from SOC. The representation of a track or path does not indicate a right of way. Possession of this map does not imply right of access for orienteering or any other purpose. This map update produced March 2023 M Light with thanks to previous surveyors and mappers.

Irons Well SU 228146
Irons Well is a chalybeate - a mineral spring.
This iron mineral spring is situated alongside
the marsh on the Eastern side of Eyeworth Pond.

Event No: 80484 © Crown Copyright 2023 OS 100015287

© Environment Agency copyright 2023. All rights reserved.



In Emergency call:
07900 981246

Symbols: ISOM 2017-2 - 100%

- x o Hide, Post
- Uncrossable Fence
- Out of Bounds

Course: 17
Course closes at 1430h

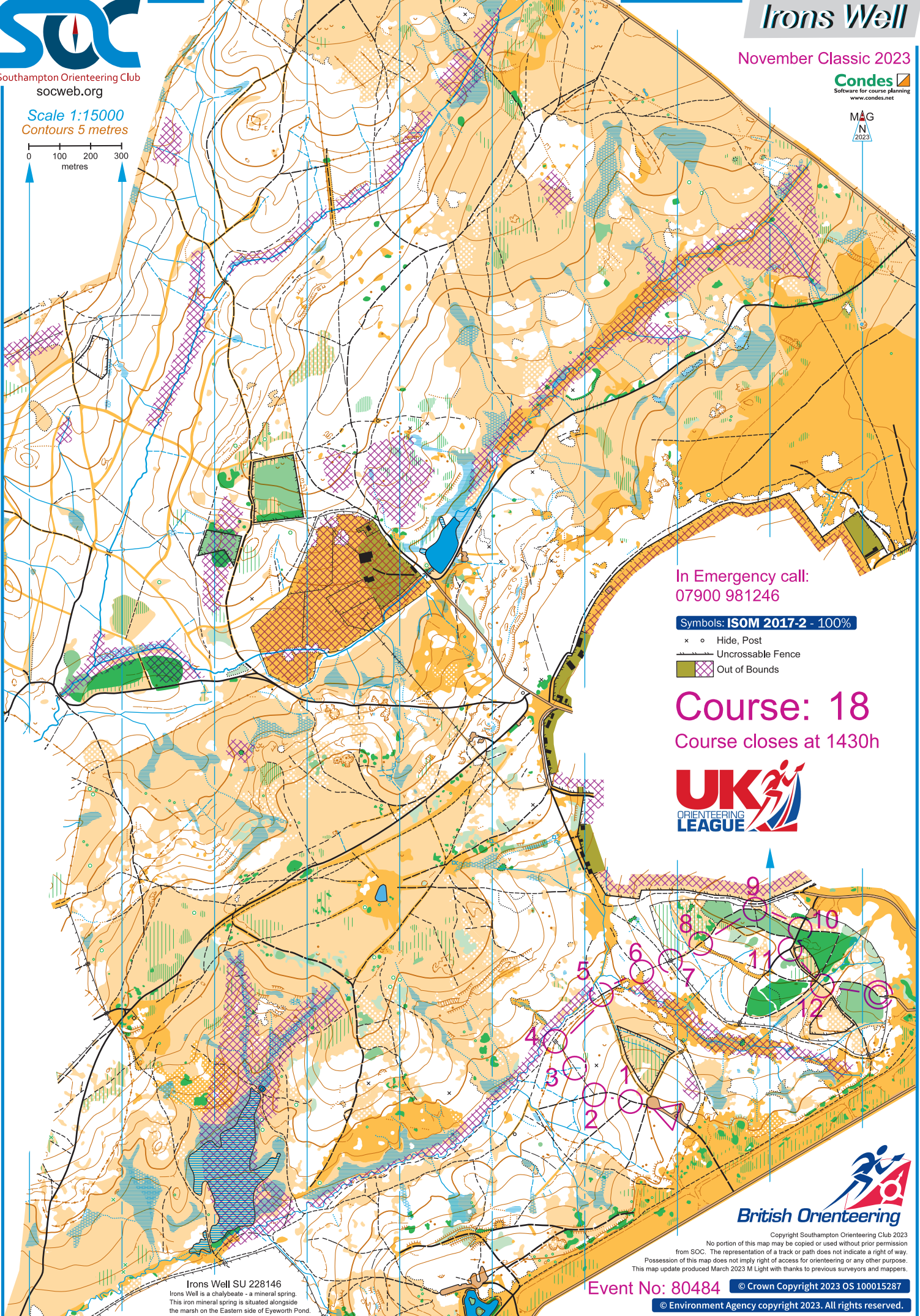


Irons Well SU 228146
Irons Well is a chalybeate - a mineral spring.
This iron mineral spring is situated alongside
the marsh on the Eastern side of Eyeworth Pond.

Event No: 80484 © Crown Copyright 2023 OS 100015287

© Environment Agency copyright 2023. All rights reserved.

Copyright Southampton Orienteering Club 2023
No portion of this map may be copied or used without prior permission
from SOC. The representation of a track or path does not indicate a right of way.
Possession of this map does not imply right of access for orienteering or any other purpose.
This map update produced March 2023 M Light with thanks to previous surveyors and mappers.



In Emergency call:
07900 981246

Symbols: ISOM 2017-2 - 100%

- x o Hide, Post
- Uncrossable Fence
- Out of Bounds

Course: 18
Course closes at 1430h



Copyright Southampton Orienteering Club 2023

No portion of this map may be copied or used without prior permission from SOC. The representation of a track or path does not indicate a right of way. Possession of this map does not imply right of access for orienteering or any other purpose. This map update produced March 2023 M Light with thanks to previous surveyors and mappers.

Irons Well SU 228146

Irons Well is a chalybeate - a mineral spring.
This iron mineral spring is situated alongside
the marsh on the Eastern side of Eyeworth Pond.

Event No: 80484

© Crown Copyright 2023 OS 100015287

© Environment Agency copyright 2023. All rights reserved.